

WHALEBONE JUNCTION INSPECTION REPORT

MITIGATION SITE NAME Whalebone Junction	TIP # B-2301 & R-2304	WBS # N/A	INSPECTION DATE Oct-18-2016
--	--------------------------	--------------	--------------------------------

COUNTY Dare	# ACRES 0.90
----------------	-----------------

MONITORING ORGANIZATION KCI for NCDOT	INSPECTOR AF/TS	PHONE (919) 783-9214	EMAIL ADDRESS alex.french@kci.com
--	--------------------	-------------------------	--------------------------------------

INSPECTION ACTIVITIES: <i>Complete all that apply. Describe location of visited areas if <100%.</i>			
Walked boundaries	<input checked="" type="checkbox"/> YES	<input type="checkbox"/> NO	<input type="checkbox"/> N/A
Walked trails / roads	<input type="checkbox"/> YES	<input type="checkbox"/> NO	<input checked="" type="checkbox"/> N/A
Walked road frontage	<input checked="" type="checkbox"/> YES	<input type="checkbox"/> NO	<input type="checkbox"/> N/A
Walked interior	<input type="checkbox"/> YES	<input checked="" type="checkbox"/> NO	<input type="checkbox"/> N/A
Monitored from air	<input type="checkbox"/> YES	<input checked="" type="checkbox"/> NO	<input type="checkbox"/> N/A
Condition of boundaries	<input checked="" type="checkbox"/> GOOD	<input type="checkbox"/> FAIR	<input type="checkbox"/> POOR
COMMENTS: The site remains in excellent condition. No signs of dumping or trespass were observed. New NCDOT signage was installed at the site.			

WHICH NATURAL ACTIVITIES / CHANGES HAVE TAKEN PLACE SINCE LAST MONITORING INSPECTION?
Check all that apply. Note location and extent. Wherever possible, note species of concern. Document with photos.

<input type="checkbox"/> FLOODING	<input type="checkbox"/> FIRE	<input type="checkbox"/> STORM	<input type="checkbox"/> EARTH MOVEMENT
<input type="checkbox"/> INVASIVE EXOTIC VEGETATION	<input type="checkbox"/> INSECT INFESTATION	<input type="checkbox"/> ANIMAL ACTIVITY	<input type="checkbox"/> OTHER ACTIVITIES/ CHANGES? <i>(Please Explain)</i>
<input checked="" type="checkbox"/> NO CHANGE			

COMMENTS:

WHALEBONE JUNCTION INSPECTION REPORT

WHICH MANMADE ACTIVITIES / CHANGES HAVE TAKEN PLACE SINCE LAST MONITORING?

Check all that apply. Note location and extent. Document with photos.

<input type="checkbox"/> NEW STRUCTURE / CONSTRUCTION	<input type="checkbox"/> DUMPING OR STORING	<input type="checkbox"/> NEW TRAILS OR ROADS
<input type="checkbox"/> TIMBER HARVEST / VEGETATIVE CUTTING	<input type="checkbox"/> EXCAVATION (DREDGING, FILLING, GRADING, MINING)	<input type="checkbox"/> ALTERATION TO DRAINAGE PATTERNS/WATER QUALITY
<input type="checkbox"/> SUBDIVISION	<input type="checkbox"/> INDUSTRIAL, RESIDENTIAL, OR COMMERCIAL USE	<input type="checkbox"/> LAND CLEARING
<input type="checkbox"/> MOTORIZED VEHICLE DAMAGE	<input type="checkbox"/> TRESPASS/VANDALISM	<input type="checkbox"/> AGRICULTURAL USE
<input type="checkbox"/> ENCROACHMENT FROM ADJACENT PROPERTY	<input type="checkbox"/> ACTIVITY ON ABUTTING LAND	<input type="checkbox"/> OTHER ACTIVITIES / CHANGES? <i>(Please Explain)</i>
<input checked="" type="checkbox"/> NO CHANGE		

EXPLAIN:

REQUEST FOLLOW-UP BY PROGRAM MANAGER FOR POSSIBLE VIOLATIONS.

YES

NO

Were corrective actions completed for previous inspection(s)?	<input type="checkbox"/> YES	<input type="checkbox"/> NO	EXPLAIN:
		<input checked="" type="checkbox"/> N/A	
Are you aware of any plans that may affect property?	<input type="checkbox"/> YES	<input checked="" type="checkbox"/> NO	EXPLAIN:
Are there concerns about boundaries by adjacent property owners?	<input type="checkbox"/> YES	<input checked="" type="checkbox"/> NO	EXPLAIN:
Are there changes in land use on adjacent property?	<input type="checkbox"/> YES	<input checked="" type="checkbox"/> NO	EXPLAIN:
Are deed restrictions being adhered to?	<input checked="" type="checkbox"/> YES	<input type="checkbox"/> NO	EXPLAIN:
If new property owner, do they have a written copy of the restrictions?	<input type="checkbox"/> YES	<input type="checkbox"/> NO	
		<input checked="" type="checkbox"/> N/A	

ATTACHMENTS:

- 1) PHOTOGRAPHS WITH CAPTIONS
- 2) MAP AND PHOTOGRAPHS OF RELEVANT NATURAL AND MANMADE ACTIVITIES

WHALEBONE JUNCTION INSPECTION REPORT



Photo 1 – View into site from eastern side.






Photo 2 – View along southern boundary of site.

WHALEBONE JUNCTION INSPECTION REPORT



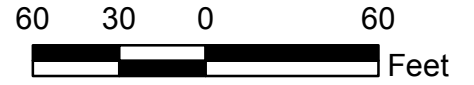
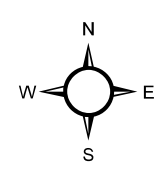
Photo 3 – Newly installed NCDOT signage.



-  Photo Point
-  Inspection Route
-  Whalebone Junction Project Site



NCDOT
Stewardship Program Mitigation
Site Reviews
Project Name: Whalebone Junction
Division No. 1
County: Dare



Map Created: August 2016
Image Source: NC Statewide
Orthoimagery, 2012